



NOTES:

This map is reproduced from Ordnance Survey material with the permission of Ordnance Survey on behalf of the Controller of Her Majesty's Stationery Office © Crown copyright.
 Unauthorised reproduction infringes Crown Copyright and may lead to prosecution or Civil Proceedings.
 Wiltshire Council (100049050) 2022

Wiltshire Council
 Traffic & Network Management
 County Hall, Bythesea Road, Trowbridge
 Wiltshire, BA14 8JD
 Tel: 0300 4560100
 Website: www.wiltshire.gov.uk

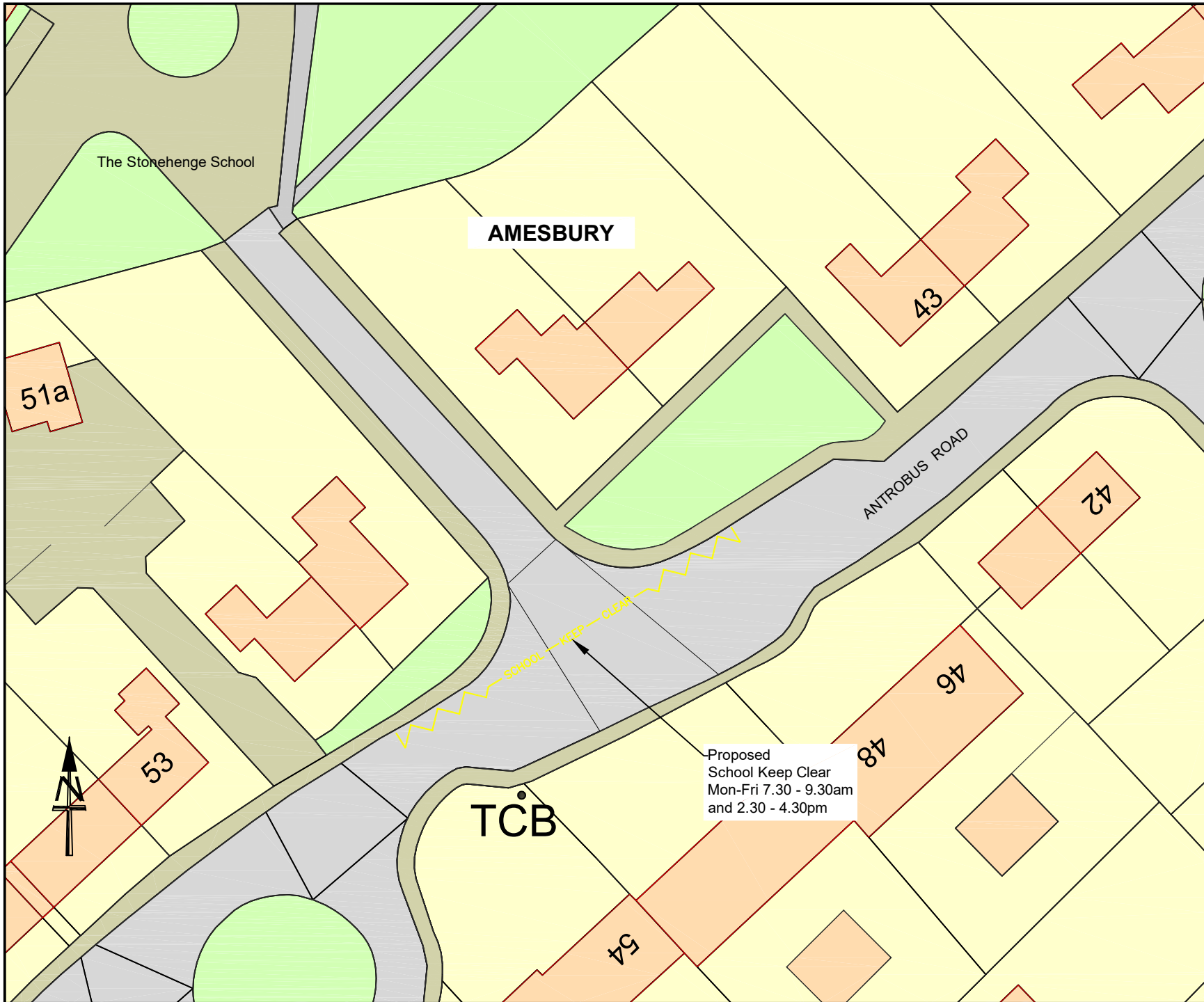
F					
E					
D					
C					
B					
A					
O	JLZ	KAD	JM	GTR	ORIGINAL
REV	DATE	DRAWN	CHECK	APPRV	DESCRIPTION

DRAWING PURPOSE:
TRO ADVERT PLAN

PROJECT:
 STONEHENGE LHFIG SCHEME
 WR BATCH 001 2022/23

DRAWING TITLE:
 TRO ADVERT PLAN
 AMESBURY 001

SCALES:	NOT TO SCALE	SHEET SIZE:	A4
DRAWING No.	2022-044/KAD/AMES/D001	REVISION:	0
FILE REF:	L:\TET\SCHEMESPECIFIC\CATG\STONEHENGE\2022\23\WRBATCH001		



NOTES:

This map is reproduced from Ordnance Survey material with the permission of Ordnance Survey on behalf of the Controller of Her Majesty's Stationery Office © Crown copyright.
 Unauthorised reproduction infringes Crown Copyright and may lead to prosecution or Civil Proceedings.
 Wiltshire Council (100049050) 2022

Wiltshire Council
 Traffic & Network Management
 County Hall, Bythesea Road, Trowbridge
 Wiltshire, BA14 8JD
 Tel: 0300 4560100
 Website: www.wiltshire.gov.uk

F					
E					
D					
C					
B					
A					
O	JLZ	KAD	JM	GTR	ORIGINAL
REV	DATE	DRAWN	CHECK	APPRV	DESCRIPTION

DRAWING PURPOSE:
TRO ADVERT PLAN

PROJECT:
 STONEHENGE LHFIG SCHEME
 WR BATCH 001 2022/23

DRAWING TITLE:
 TRO ADVERT PLAN
 AMESBURY 002

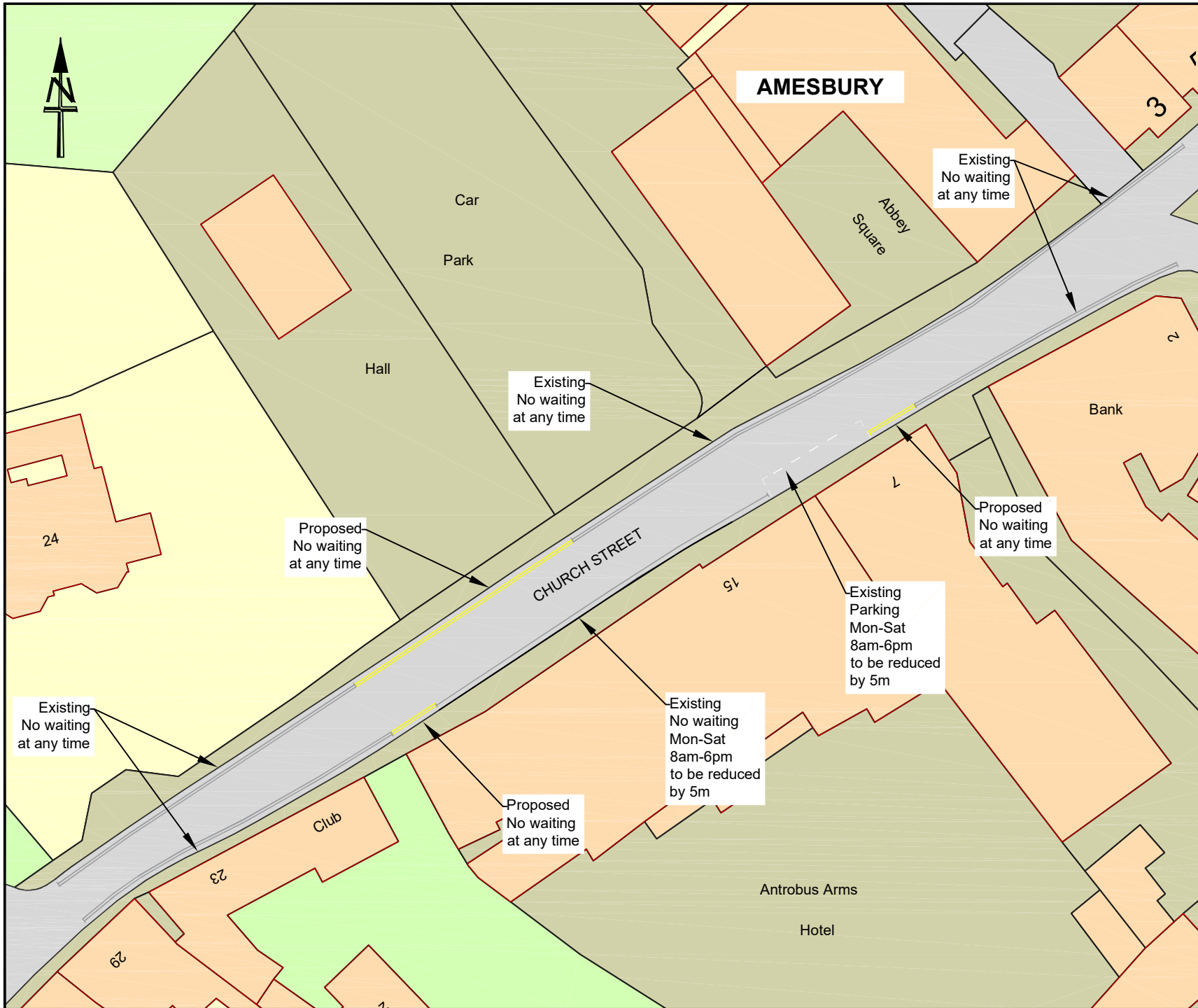
SCALES:	NOT TO SCALE	SHEET SIZE:	A4
DRAWING No.	2022-044/KAD/AMES/D002	REVISION:	0
FILE REF:	L:\TET\SCHEMESPECIFIC\CATG\STONEHENGE\2022\23\WRBATCH001		

Proposed
 School Keep Clear
 Mon-Fri 7.30 - 9.30am
 and 2.30 - 4.30pm

AMESBURY

TCB





NOTES:

This map is reproduced from Ordnance Survey material with the permission of Ordnance Survey on behalf of the Controller of Her Majesty's Stationery Office © Crown copyright.
 Unauthorised reproduction infringes Crown Copyright and may lead to prosecution or Civil Proceedings.
 Wiltshire Council (100049050) 2022

Wiltshire Council
 Traffic & Network Management
 County Hall, Bythesea Road, Trowbridge
 Wiltshire, BA14 8JD
 Tel: 0300 4560100
 Website: www.wiltshire.gov.uk

F					
E					
D					
C					
B					
A					
O	JLZ	KAD	JM	GTR	ORIGINAL
REV	DATE	DRAWN	CHECK	APPRV	DESCRIPTION

DRAWING PURPOSE:
TRO ADVERT PLAN

PROJECT:
 STONEHENGE LHFIG SCHEME
 WR BATCH 001 2022/23

DRAWING TITLE:
 TRO ADVERT PLAN
 AMESBURY 003

SCALES:	NOT TO SCALE	SHEET SIZE:	A4
DRAWING No.	2022-044/KAD/AMES/D003	REVISION:	0
FILE REF:	L:\TET\SCHMESPECIFIC\CATG\STONEHENGE\2022\23\WRBATCH001		



NOTES:

This map is reproduced from Ordnance Survey material with the permission of Ordnance Survey on behalf of the Controller of Her Majesty's Stationery Office © Crown copyright.
 Unauthorised reproduction infringes Crown Copyright and may lead to prosecution or Civil Proceedings.
 Wiltshire Council (10049050) 2022



Traffic & Network Management
 County Hall, Bythesea Road, Trowbridge
 Wiltshire, BA14 8JD
 Tel: 0300 4560100
 Website: www.wiltshire.gov.uk

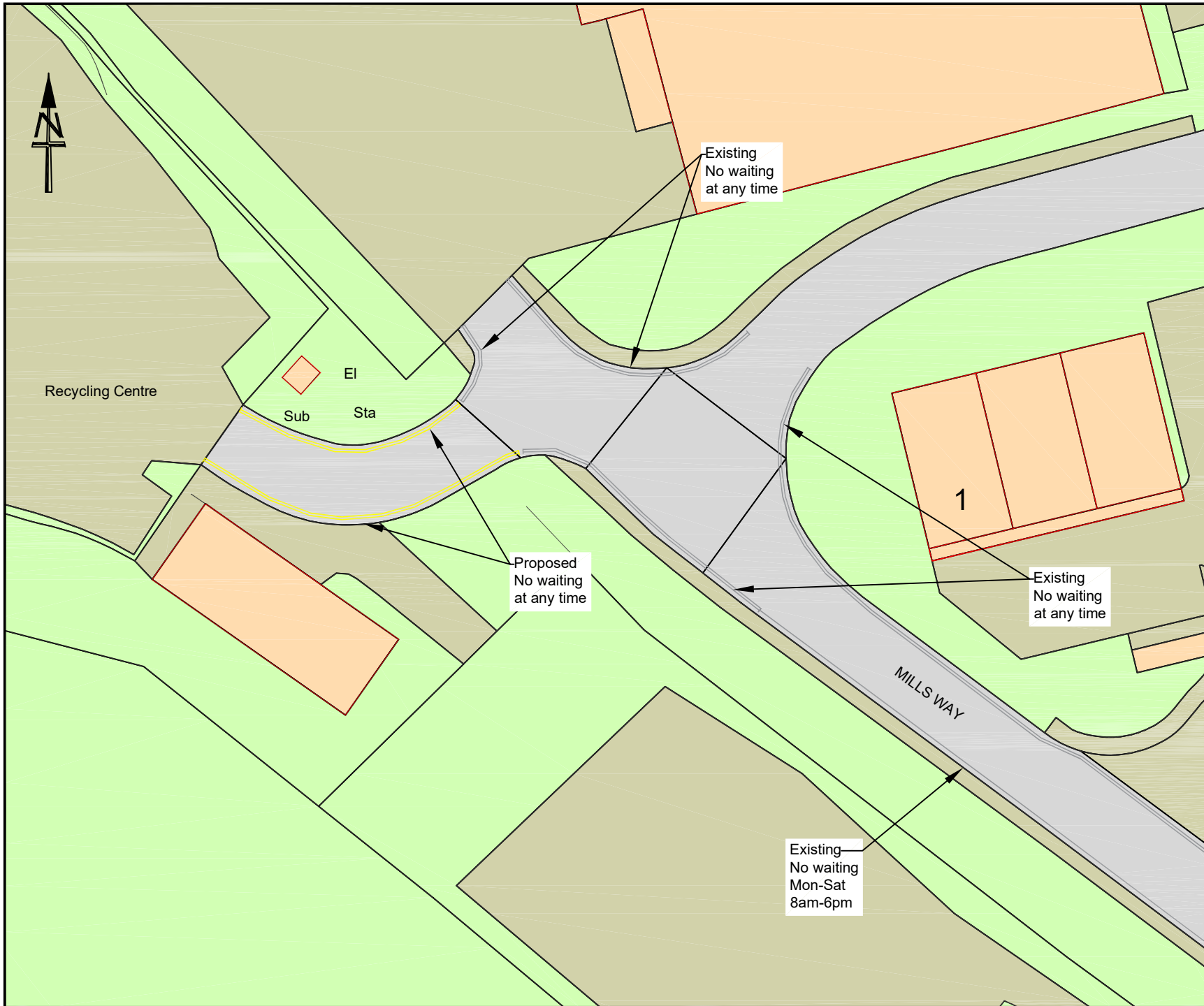
F					
E					
D					
C					
B					
A					
O	JLZ	KAD	JM	GTR	ORIGINAL
REV	DATE	DRAWN	CHECK	APPRV	DESCRIPTION

DRAWING PURPOSE:
TRO ADVERT PLAN

PROJECT:
 STONEHENGE LHFIG SCHEME
 WR BATCH 001 2022/23

DRAWING TITLE:
 TRO ADVERT PLAN
 AMESBURY 004

SCALES:	NOT TO SCALE	SHEET SIZE:	A4
DRAWING No.	2022-044/KAD/AMES/D004	REVISION:	0
FILE REF:	L:\TETS\SCHEMES\SPECIFIC\CATG\STONEHENGE\2022\23\WRBATCH001		



NOTES:

This map is reproduced from Ordnance Survey material with the permission of Ordnance Survey on behalf of the Controller of Her Majesty's Stationery Office © Crown copyright.
 Unauthorised reproduction infringes Crown Copyright and may lead to prosecution or Civil Proceedings.
 Wiltshire Council (100049050) 2022

Wiltshire Council
 Traffic & Network Management
 County Hall, Bythesea Road, Trowbridge
 Wiltshire, BA14 8JD
 Tel: 0300 4560100
 Website: www.wiltshire.gov.uk

F					
E					
D					
C					
B					
A					

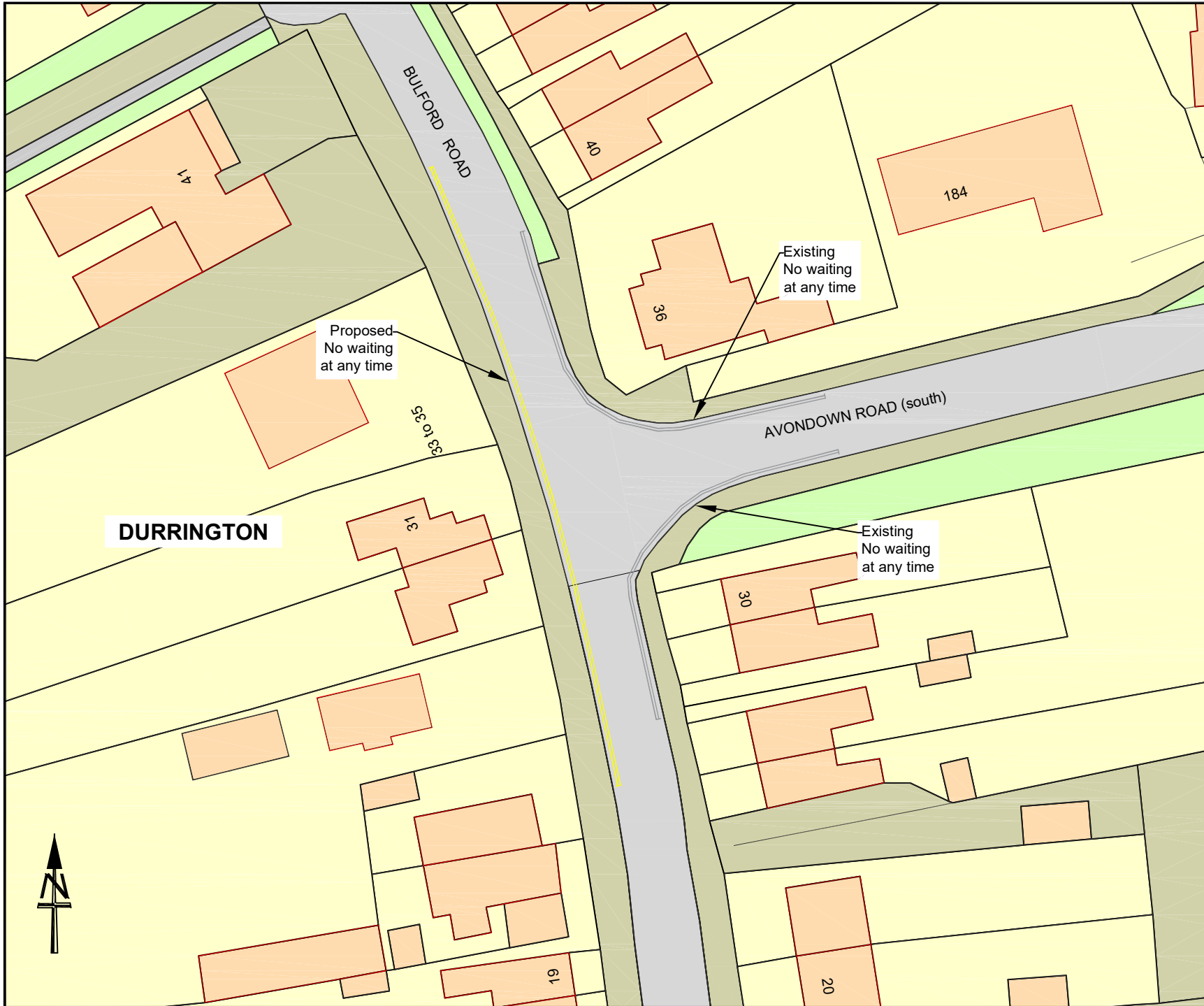
O	JLZ	KAD	JM	GTR	ORIGINAL
REV	DATE	DRAWN	CHECK	APPRV	DESCRIPTION

DRAWING PURPOSE:
TRO ADVERT PLAN

PROJECT:
 STONEHENGE LHFIG SCHEME
 WR BATCH 001 2022/23

DRAWING TITLE:
 TRO ADVERT PLAN
 AMESBURY 005

SCALES:	NOT TO SCALE	SHEET SIZE:	A4
DRAWING No.	2022-044/KAD/AMES/D005	REVISION:	O
FILE REF:	L:\TET\SCHMESPECIFIC\CATG\STONEHENGE\2022\23\WRBATCH001		



NOTES:

This map is reproduced from Ordnance Survey material with the permission of Ordnance Survey on behalf of the Controller of Her Majesty's Stationery Office © Crown copyright.
 Unauthorised reproduction infringes Crown Copyright and may lead to prosecution or Civil Proceedings.
 Wiltshire Council (100049050) 2022

Wiltshire Council

Traffic & Network Management
 County Hall, Bythesea Road, Trowbridge
 Wiltshire, BA14 8JD
 Tel: 0300 4560100
 Website: www.wiltshire.gov.uk

F				
E				
D				
C				
B				
A				

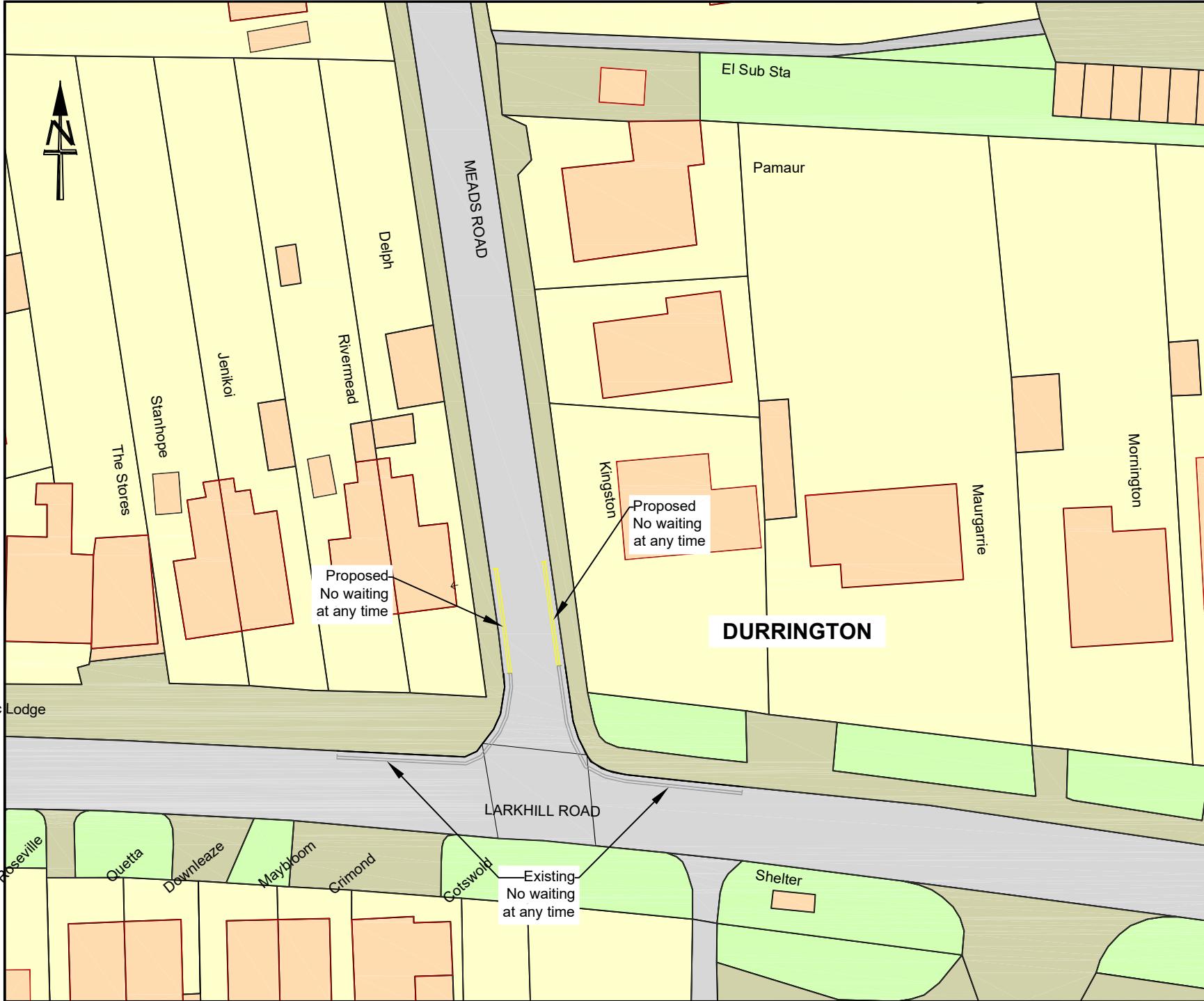
O	JLZ	KAD	JM	GTR	ORIGINAL
REV	DATE	DRAWN	CHECK	APPRV	DESCRIPTION

DRAWING PURPOSE:
TRO ADVERT PLAN

PROJECT:
 STONEHENGE LHFIG SCHEME
 WR BATCH 001 2022/23

DRAWING TITLE:
 TRO ADVERT PLAN
 DURRINGTON 001

SCALES:	NOT TO SCALE	SHEET SIZE:	A4
DRAWING No.	2022-044/KAD/DURR/D001	REVISION:	O
FILE REF:	L:\TETS\SCHEMES\PECFIC\GATG\2022\23\2022-044\WRBATCH001		



NOTES:

This map is reproduced from Ordnance Survey material with the permission of Ordnance Survey on behalf of the Controller of Her Majesty's Stationery Office © Crown copyright.

Unauthorised reproduction infringes Crown Copyright and may lead to prosecution or Civil Proceedings.

Wiltshire Council (100049050) 2022

Wiltshire Council

Traffic & Network Management

County Hall, Bythesea Road, Trowbridge
Wiltshire, BA14 8JD

Tel: 0300 4560100
Website: www.wiltshire.gov.uk

F				
E				
D				
C				
B				
A				
O	JLZ	KAD	JM	GTR
REV	DATE	DRAWN	CHECK	APPRV

ORIGINAL

DRAWING PURPOSE:

TRO ADVERT PLAN

PROJECT:

STONEHENGE LHFIG SCHEME
WR BATCH 001 2022/23

DRAWING TITLE:

TRO ADVERT PLAN
DURRINGTON 002

SCALES:	NOT TO SCALE	SHEET SIZE:	A4
DRAWING No.	2022-044/KAD/DURR/D002	REVISION:	O
FILE REF:	L:\TETS\SCHEMES\PECFIC\CATG\2022\23\2022-044\WRBATCH001		



NOTES:

This map is reproduced from Ordnance Survey material with the permission of Ordnance Survey on behalf of the Controller of Her Majesty's Stationary Office © Crown copyright.
 Unauthorised reproduction infringes Crown Copyright and may lead to prosecution or Civil Proceedings.
 Wiltshire Council (100049050) 2022



Traffic & Network Management

County Hall, Bythesea Road, Trowbridge
 Wiltshire, BA14 8JD
 Tel: 0300 4560100
 Website: www.wiltshire.gov.uk

F				
E				
D				
C				
B				
A				

O	JLZ	KAD	JM	GTR	ORIGINAL
REV	DATE	DRAWN	CHECK	APPRV	DESCRIPTION

DRAWING PURPOSE:

TRO ADVERT PLAN

PROJECT:
 STONEHENGE LHFIG SCHEME
 WR BATCH 001 2022/23

DRAWING TITLE:
 TRO ADVERT PLAN
 DURRINGTON 003

SCALES:	NOT TO SCALE	SHEET SIZE:	A4
DRAWING No.	2022-044/KAD/DURR/D003	REVISION:	O
FILE REF:	L:\TETS\SCHEMESPEC\FIC\GATG\2022\23\2022-044\WRBATCH001		



NOTES:

This map is reproduced from Ordnance Survey material with the permission of Ordnance Survey on behalf of the Controller of Her Majesty's Stationery Office © Crown copyright.

Unauthorised reproduction infringes Crown Copyright and may lead to prosecution or Civil Proceedings.

Wiltshire Council (100049050) 2022

Wiltshire Council

Traffic & Network Management

County Hall, Bythesea Road, Trowbridge
Wiltshire, BA14 8JD

Tel: 0300 4560100
Website: www.wiltshire.gov.uk

F					
E					
D					
C					
B					
A					
O	JLZ	KAD	JM	GTR	ORIGINAL
REV	DATE	DRAWN	CHECK	APPRV	DESCRIPTION

DRAWING PURPOSE:

TRO ADVERT PLAN

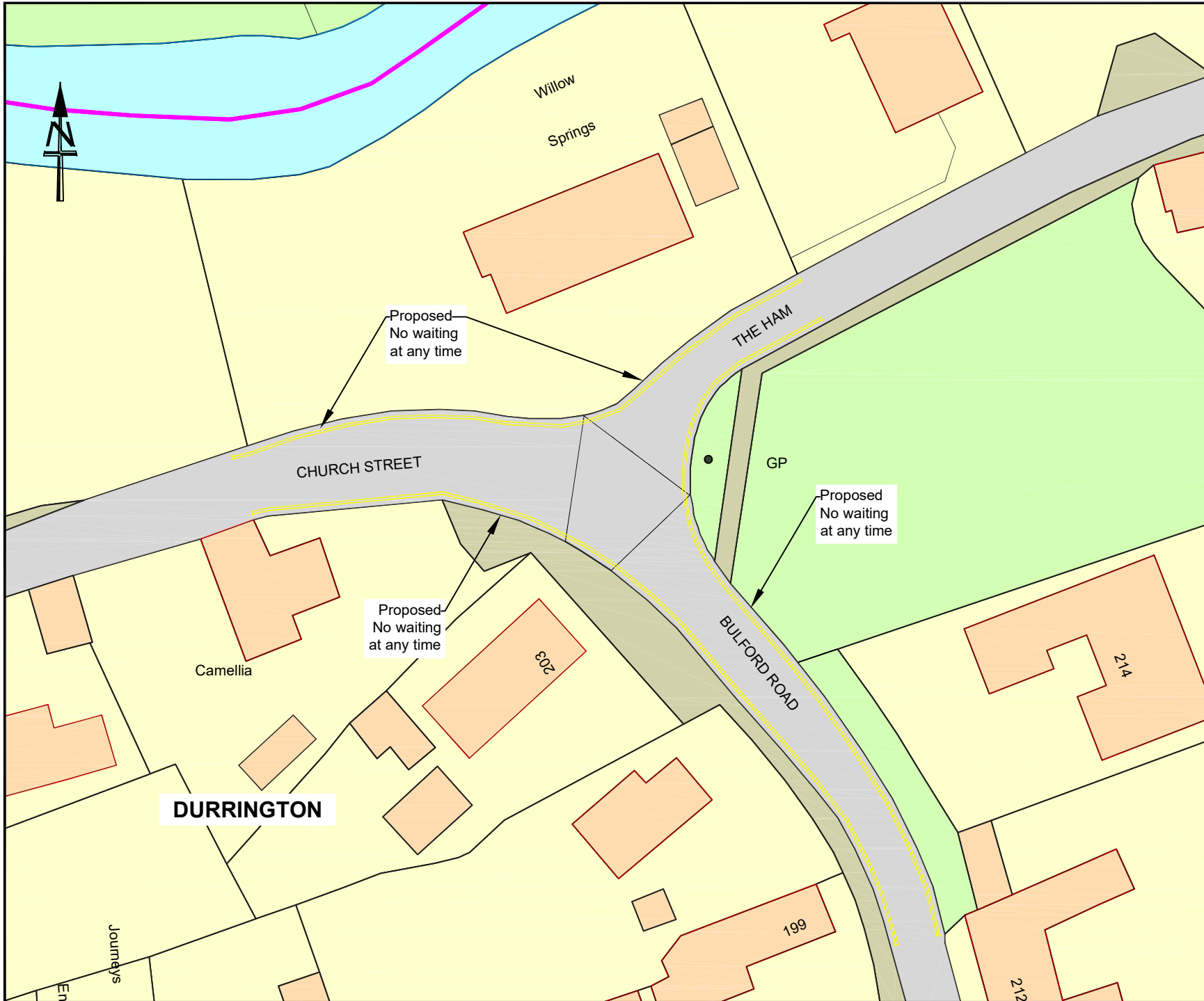
PROJECT:

STONEHENGE LHFIG SCHEME
WR BATCH 001 2022/23

DRAWING TITLE:

TRO ADVERT PLAN
DURRINGTON 004

SCALES:	NOT TO SCALE	SHEET SIZE:	A4
DRAWING No.	2022-044/KAD/DURR/D004	REVISION:	O
FILE REF:	L:\TETS\SCHEMES\PECFIC\CATG\2022\23\2022-044\WRBATCH001		



NOTES:

This map is reproduced from Ordnance Survey material with the permission of Ordnance Survey on behalf of the Controller of Her Majesty's Stationery Office © Crown copyright.

Unauthorised reproduction infringes Crown Copyright and may lead to prosecution or Civil Proceedings.

Wiltshire Council (100049050) 2022

Wiltshire Council

Traffic & Network Management
 County Hall, Bythesea Road, Trowbridge
 Wiltshire, BA14 8JD
 Tel: 0300 4560100
 Website: www.wiltshire.gov.uk

F				
E				
D				
C				
B				
A				
O	JLZ	KAD	JM	GTR
REV	DATE	DRAWN	CHECK	APPRV

ORIGINAL

DRAWING PURPOSE:

TRO ADVERT PLAN

PROJECT:

STONEHENGE LHFIG SCHEME
 WR BATCH 001 2022/23

DRAWING TITLE:

TRO ADVERT PLAN
 DURRINGTON 005

SCALES:	NOT TO SCALE	SHEET SIZE:	A4
DRAWING No.	2022-044/KAD/DURR/005	REVISION:	0
FILE REF:	L:\TETS\SCHEMES\PECFRC\CATG\2022\23\2022-044\WRBATCH001		



NOTES:

This map is reproduced from Ordnance Survey material with the permission of Ordnance Survey on behalf of the Controller of Her Majesty's Stationery Office © Crown copyright.

Unauthorised reproduction infringes Crown Copyright and may lead to prosecution or Civil Proceedings.

Wiltshire Council (100049050) 2022

Wiltshire Council

Traffic & Network Management
 County Hall, Bythesea Road, Trowbridge
 Wiltshire, BA14 8JD
 Tel: 0300 4560100
 Website: www.wiltshire.gov.uk

F					
E					
D					
C					
B					
A					
O	JLZ	KAD	JM	GTR	ORIGINAL
REV	DATE	DRAWN	CHECK	APPRV	DESCRIPTION

DRAWING PURPOSE:
TRO ADVERT PLAN

PROJECT:
STONEHENGE LHFIG SCHEME
WR BATCH 001 2022/23

DRAWING TITLE:
TRO ADVERT PLAN
DURRINGTON 006

SCALES:	NOT TO SCALE	SHEET SIZE:	A4
DRAWING No.	2022-044/KAD/DURR/D006	REVISION:	O
FILE REF:	L:\TETS\SCHEMES\SPEC\FIC\CATG\2022\23\2022-044\WRBATCH001		



NOTES:

This map is reproduced from Ordnance Survey material with the permission of Ordnance Survey on behalf of the Controller of Her Majesty's Stationery Office © Crown copyright.

Unauthorised reproduction infringes Crown Copyright and may lead to prosecution or Civil Proceedings.

Wiltshire Council (100049050) 2022

Wiltshire Council

Traffic & Network Management
 County Hall, Bythesea Road, Trowbridge
 Wiltshire, BA14 8JD
 Tel: 0300 4560100
 Website: www.wiltshire.gov.uk

F				
E				
D				
C				
B				
A				
O	JLZ	KAD	JM	GTR

ORIGINAL

REV	DATE	DRAWN	CHECK	APPRV	DESCRIPTION

DRAWING PURPOSE:

TRO ADVERT PLAN

PROJECT:

STONEHENGE LHF1G SCHEME
 WR BATCH 001 2022/23

DRAWING TITLE:

TRO ADVERT PLAN
 DURRINGTON 007

SCALES:	NOT TO SCALE	SHEET SIZE:	A4
DRAWING No.	2022-044/KAD/DURR/D007	REVISION:	O
FILE REF:	L:\TETS\SCHEMES\PECFIC\CATG\2022\23\2022-044\WRBATCH001		



NOTES:

This map is reproduced from Ordnance Survey material with the permission of Ordnance Survey on behalf of the Controller of Her Majesty's Stationery Office © Crown copyright.
 Unauthorised reproduction infringes Crown Copyright and may lead to prosecution or Civil Proceedings.
 Wiltshire Council (100049050) 2022

Wiltshire Council
 Traffic & Network Management
 County Hall, Bythesea Road, Trowbridge
 Wiltshire, BA14 8JD
 Tel: 0300 4560100
 Website: www.wiltshire.gov.uk

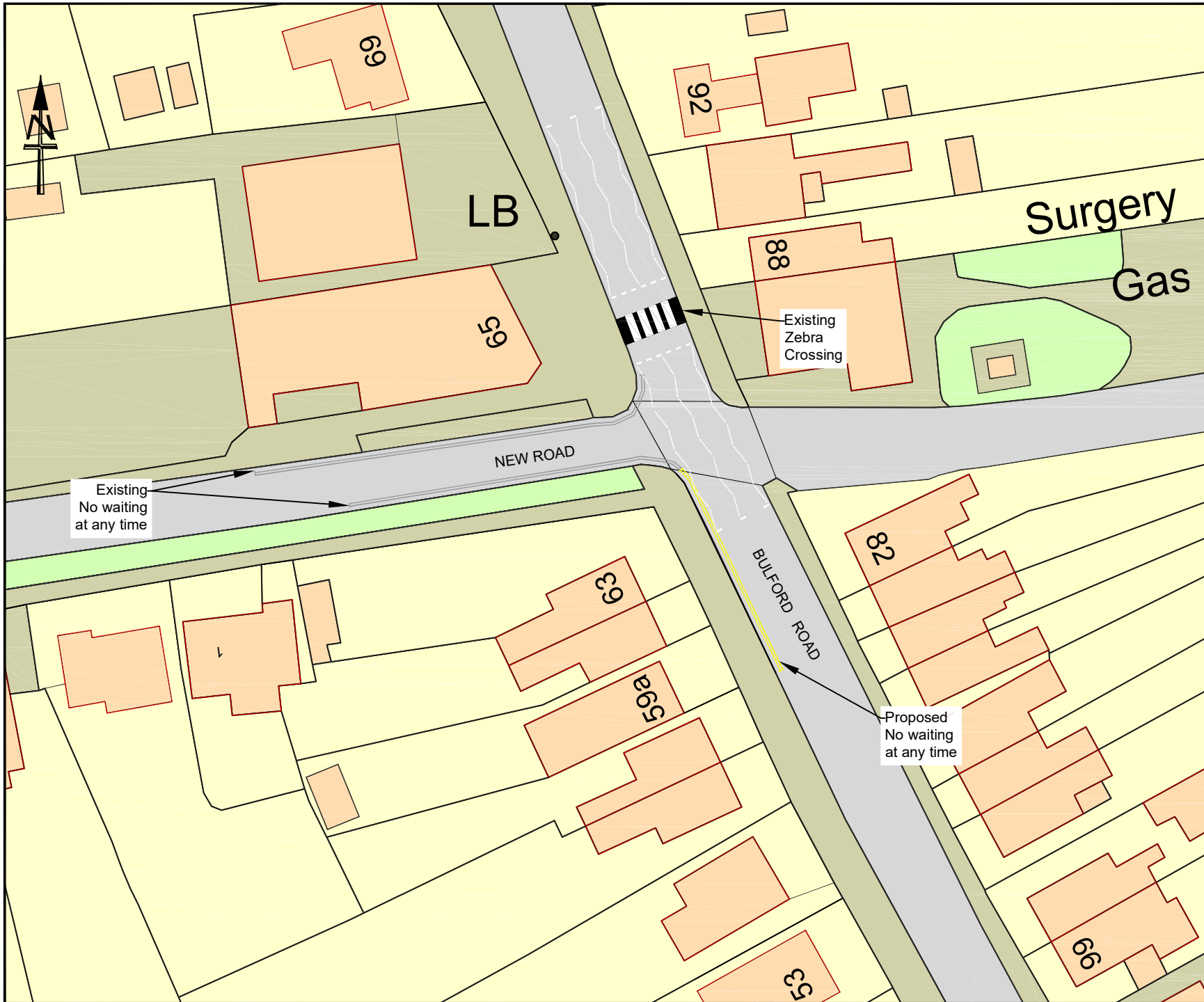
F					
E					
D					
C					
B					
A					
O	JLZ	KAD	JM	GTR	ORIGINAL
REV	DATE	DRAWN	CHECK	APPRV	DESCRIPTION

DRAWING PURPOSE:
TRO ADVERT PLAN

PROJECT:
**STONEHENGE LHFIG SCHEME
 WR BATCH 001 2022/23**

DRAWING TITLE:
**TRO ADVERT PLAN
 DURRINGTON 008**

SCALES:	NOT TO SCALE	SHEET SIZE:	A4
DRAWING No.	2022-044/KAD/DURR/D008	REVISION:	O
FILE REF:	L:\TETS\SCHEMES\PECFIC\CATG\2022\23\2022-044\WRBATCH001		



NOTES:

This map is reproduced from Ordnance Survey material with the permission of Ordnance Survey on behalf of the Controller of Her Majesty's Stationary Office © Crown copyright.
 Unauthorised reproduction infringes Crown Copyright and may lead to prosecution or Civil Proceedings.
 Wiltshire Council (100049050) 2022



Traffic & Network Management
 County Hall, Bythesea Road, Trowbridge
 Wiltshire, BA14 8JD
 Tel: 0300 4560100
 Website: www.wiltshire.gov.uk

F					
E					
D					
C					
B					
A					

O	JLZ	KAD	JM	GTR	ORIGINAL
REV	DATE	DRAWN	CHECK	APPRV	DESCRIPTION

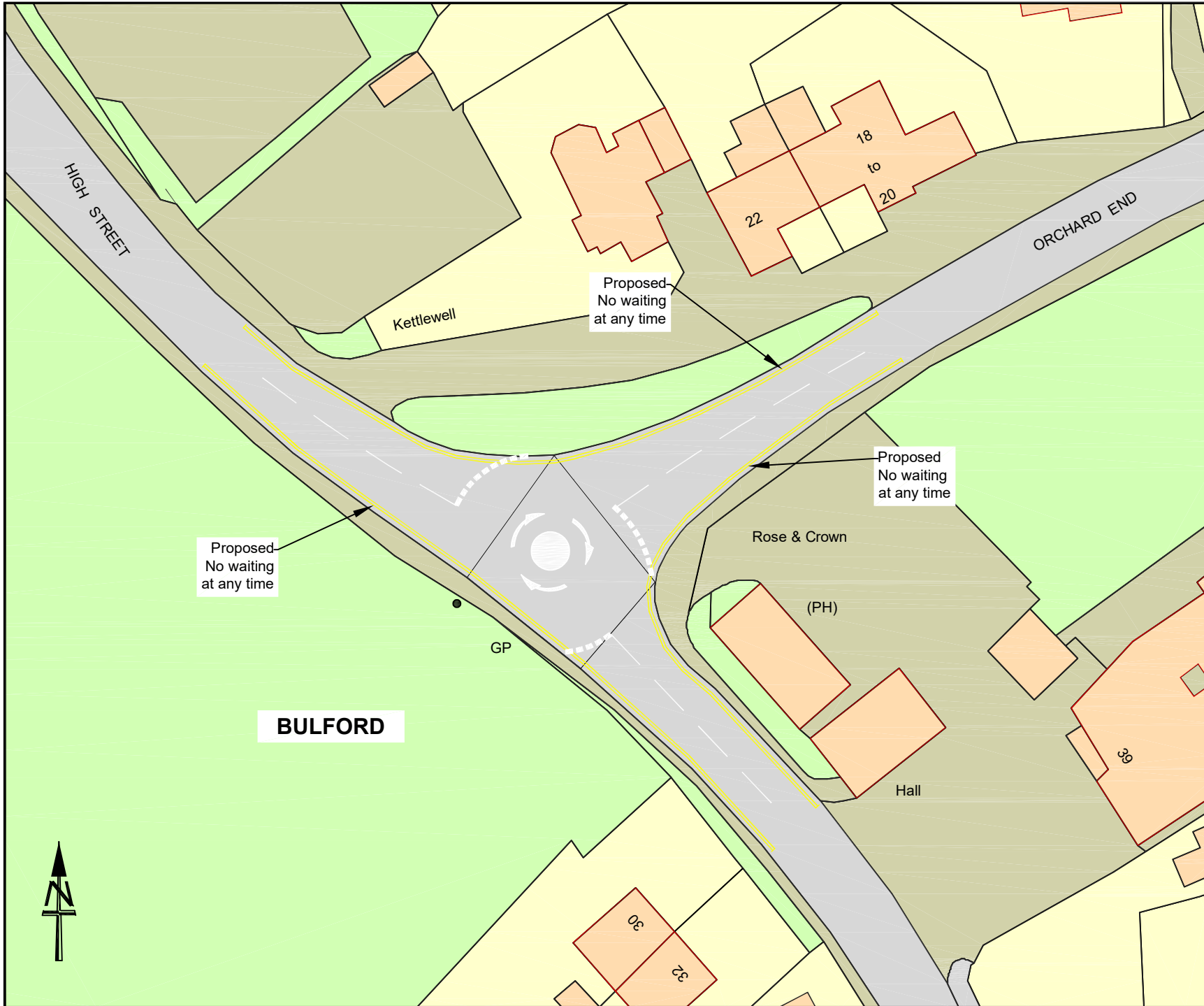
DRAWING PURPOSE:

TRO ADVERT PLAN

PROJECT:
 STONEHENGE LHFIG SCHEME
 WR BATCH 001 2022/23

DRAWING TITLE:
 TRO ADVERT PLAN
 DURRINGTON 009

SCALES:	NOT TO SCALE	SHEET SIZE:	A4
DRAWING No.	2022-044/KAD/DURR/D009	REVISION:	0
FILE REF:	L:\TETS\SCHEMESPEC\FIC\CATG\2022\23\2022-044\WRBATCH001		



NOTES:

This map is reproduced from Ordnance Survey material with the permission of Ordnance Survey on behalf of the Controller of Her Majesty's Stationery Office © Crown copyright.

Unauthorised reproduction infringes Crown Copyright and may lead to prosecution or Civil Proceedings.

Wiltshire Council (100049050) 2022

Wiltshire Council

Traffic & Network Management
 County Hall, Bythesea Road, Trowbridge
 Wiltshire, BA14 8JD
 Tel: 0300 4560100
 Website: www.wiltshire.gov.uk

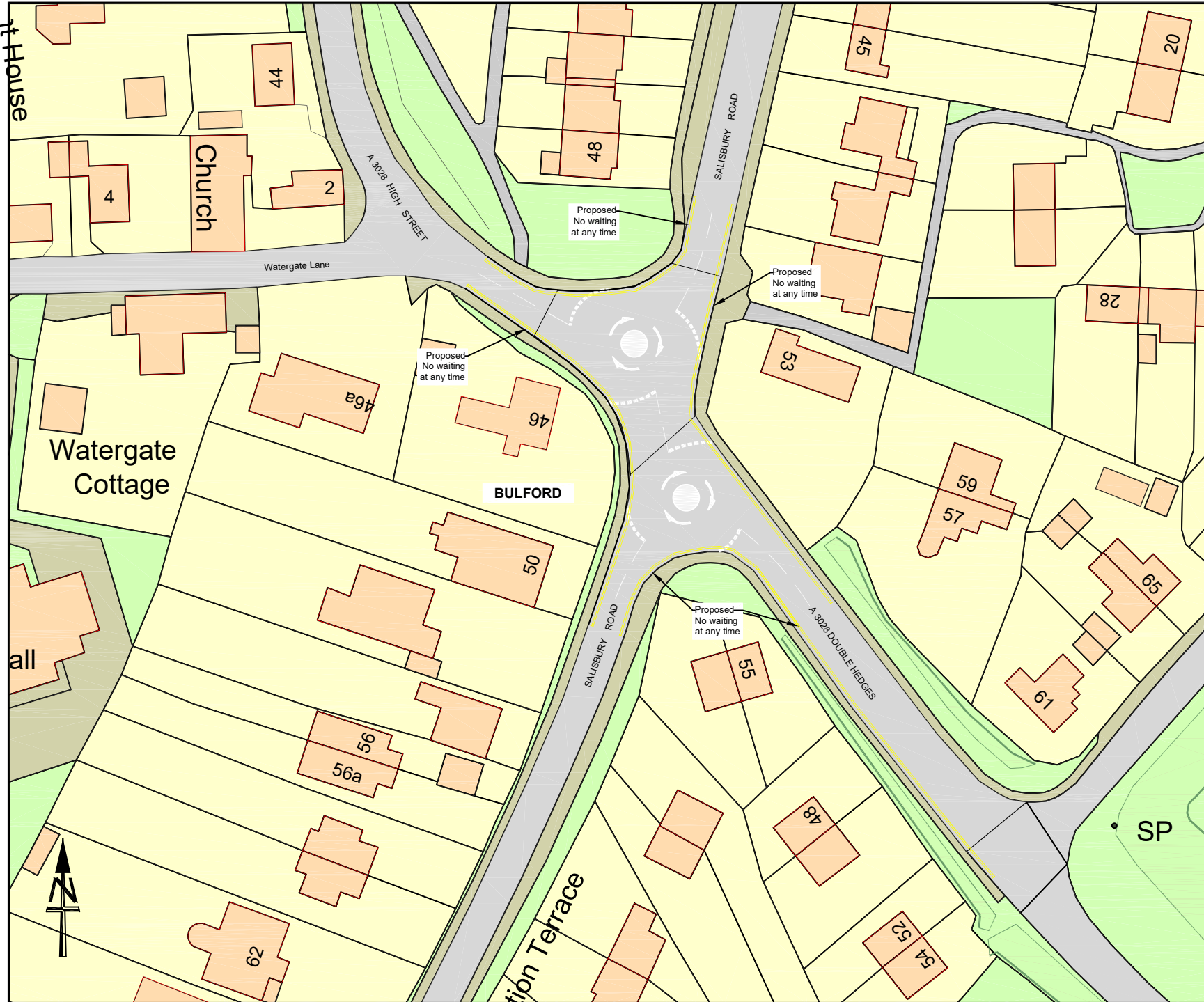
F					
E					
D					
C					
B					
A					
O	JLZ	KAD	JM	GTR	ORIGINAL
REV	DATE	DRAWN	CHECK	APPRV	DESCRIPTION

DRAWING PURPOSE:
TRO ADVERT PLAN

PROJECT:
STONEHENGE LHFIG SCHEME
WR BATCH 001 2022/23

DRAWING TITLE:
TRO ADVERT PLAN
BULFORD 001

SCALES:	NOT TO SCALE	SHEET SIZE:	A4
DRAWING No.	2022-044/KAD/BULF/D001	REVISION:	O
FILE REF:	L:\TETS\SCHEMES\PECF\IC\GAT08\STONEHENGE\2022\23\2022-044\WRBATCH001		



NOTES:

This map is reproduced from Ordnance Survey material with the permission of Ordnance Survey on behalf of the Controller of Her Majesty's Stationery Office © Crown copyright.
 Unauthorised reproduction infringes Crown Copyright and may lead to prosecution or Civil Proceedings.
 Wiltshire Council (100049050) 2022

Wiltshire Council
 Traffic & Network Management
 County Hall, Bythesea Road, Trowbridge
 Wiltshire, BA14 8JD
 Tel: 0300 4560100
 Website: www.wiltshire.gov.uk

F				
E				
D				
C				
B				
A				

O	JLZ	KAD	JM	GTR	ORIGINAL
REV	DATE	DRAWN	CHECK	APPRV	DESCRIPTION

DRAWING PURPOSE:
TRO ADVERT PLAN

PROJECT:
 STONEHENGE LHFIG SCHEME
 WR BATCH 001 2022/23

DRAWING TITLE:
 TRO ADVERT PLAN
 BULFORD 002

SCALES:	NOT TO SCALE	SHEET SIZE:	A4
DRAWING No.	2022-044/KAD/BULF/D002	REVISION:	0
FILE REF:	L:\TETS\SCHEMES\PECF\IC\GAT08\STONEHENGE\2022\23\2022-044\WRBATCH001		